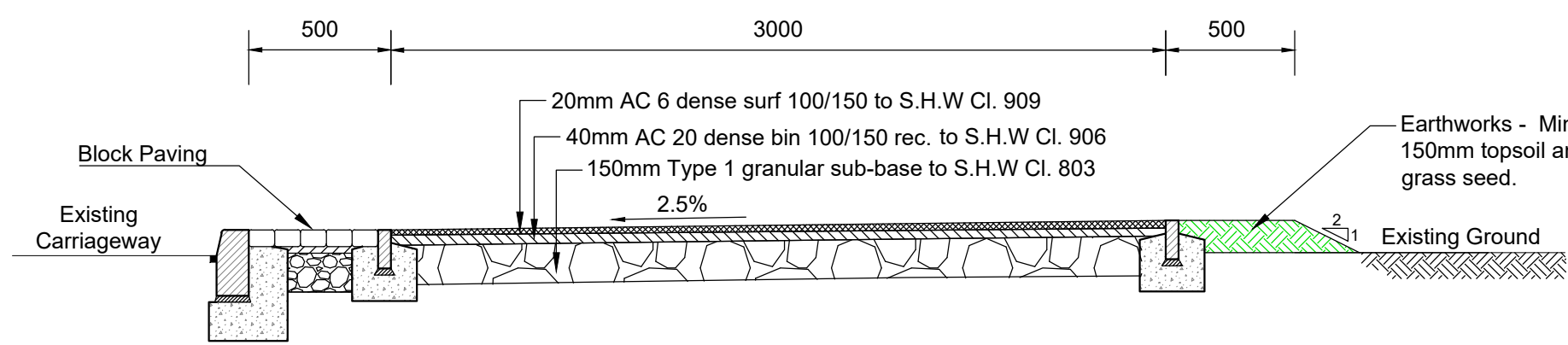
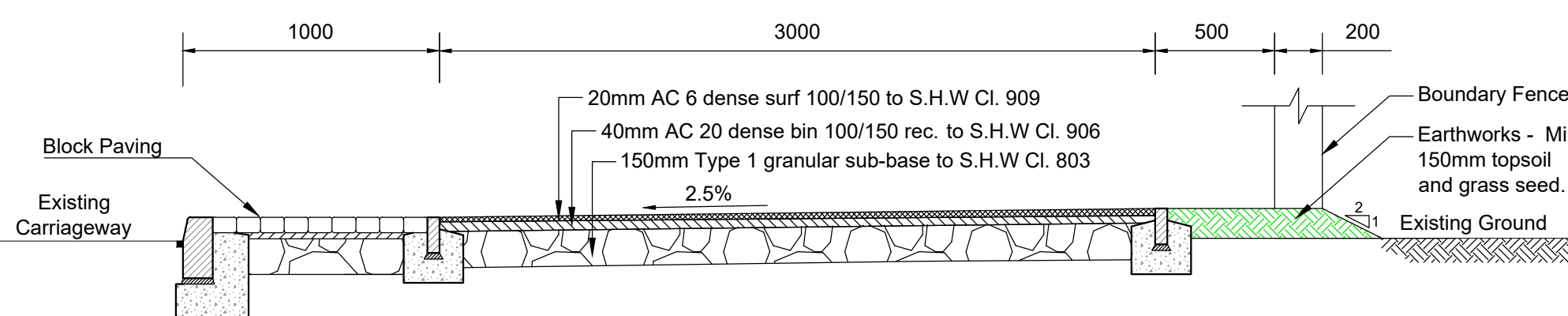


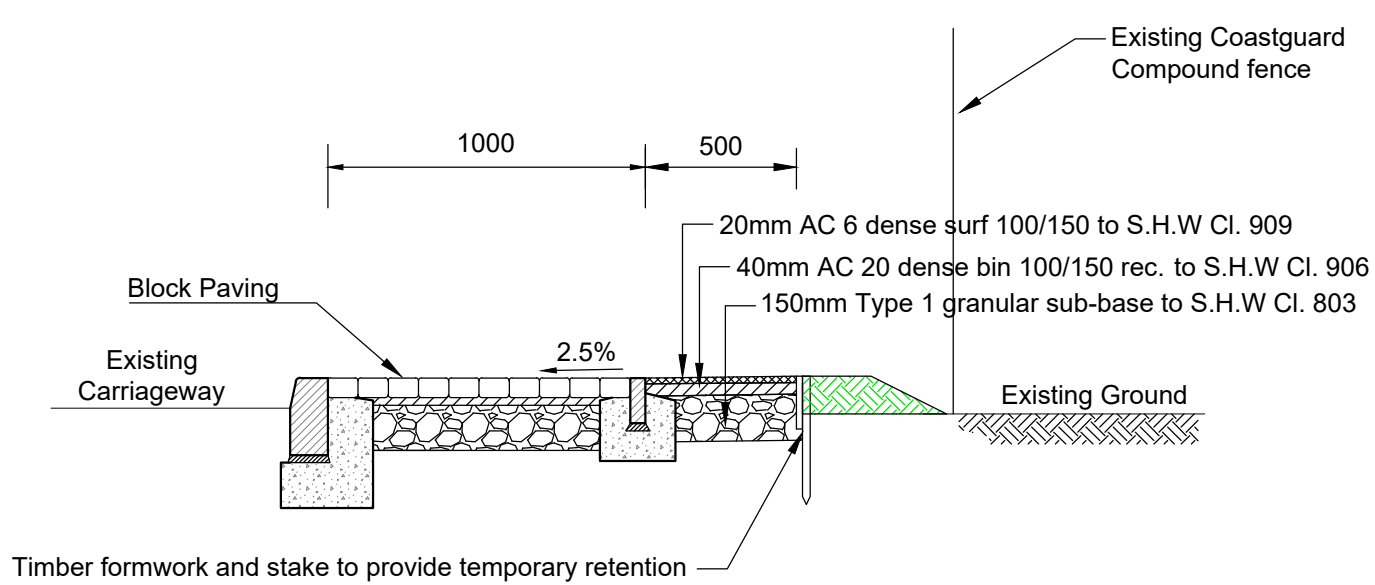
Coast Road Cyclepath
Scale 1:2500



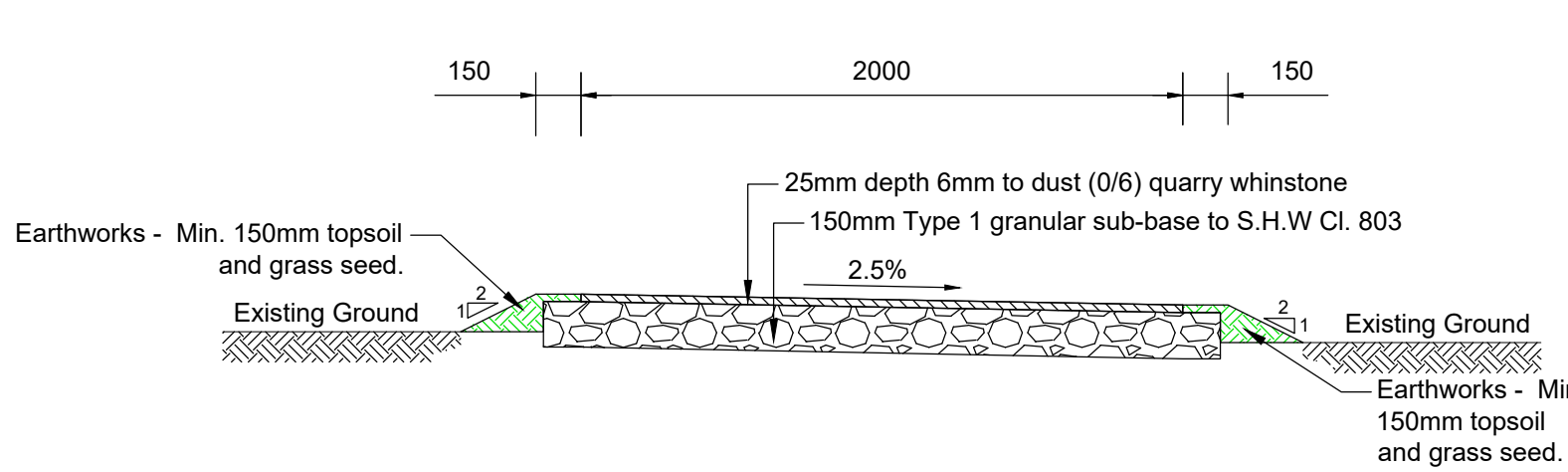
Detail A - Footway/Cycleway Construction Detail
Scale 1:25



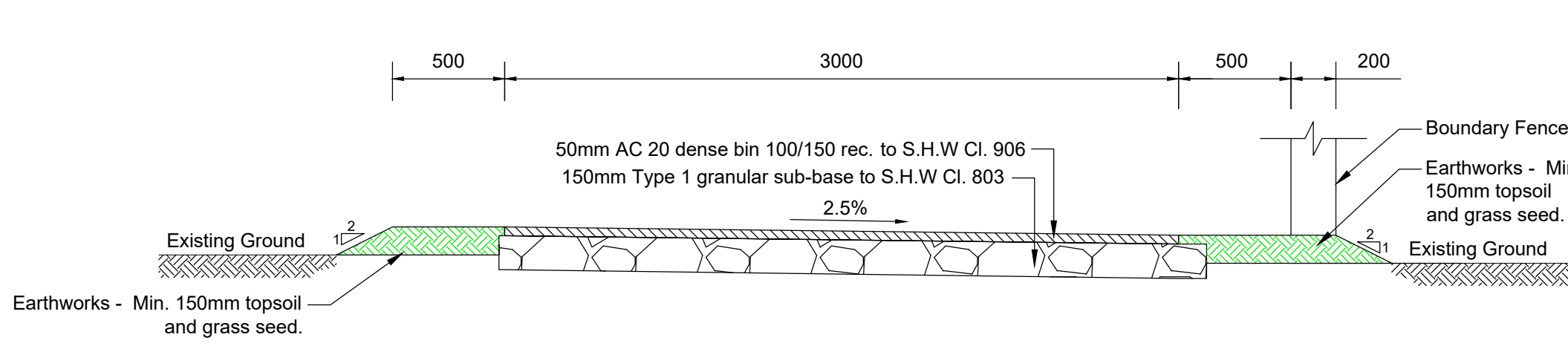
Detail B - Footway/Cycleway Construction Detail
Scale 1:25



Detail B(i) - Footway/Cycleway Reduced Width Construction Detail
Scale 1:25



Detail C - Footpath/ Cyclepath Construction Detail
Scale 1:25



Detail D - Footpath/Cyclepath Construction Detail
Coastguard Section To Binder
Scale 1:25

- Notes**
- All dimensions are in metres unless stated otherwise.
 - Refer to drawing NBY-ARP-ZZ-XX-DR-CH-1004 for the re-routing of the coastal path after the completion of the harbour expansion.
 - Refer to drawing NBY-ARP-ZZ-XX-DR-CH-1101 for the proposed road layout.
 - The alignment of the re-routed Coastal Path will be variable during the construction phase to ensure safe pedestrian routes are provided at all times during the various stages of construction.

Legend

- Existing Coastal Path to be Closed During Construction
- Cycle Route During Construction (On Road)
- Cycle Route During Construction (Adjacent to Carriageway - Detail A)
- Cycle Route / Coastal Path During Construction (Adjacent to Carriageway - Detail B)
- Cycle Route / Coastal Path During Construction Reduced Width (Adjacent to Carriageway - Detail B(i))
- Coast Road Footpath/Cyclepath During Construction (Remote from Carriageway - Detail C)
- Coastal Path During Construction (Remote from Carriageway - Detail D)
- Coastal Path During Construction Using Existing Road/Footpaths

A5	10/04/17	ML	FM	FM
Routes and Sections Amended				
A4	16/02/17	ML	JG	JG
Routes Amended				
A3	15/02/17	ML	BHM	JG
Routes Amended				
A2	20/12/16	ML	BHM	JG
Footway detail added				
A1	11/11/16	ML	BHM	JG
Issued for Approval				
I1	31/10/16	ML	BHM	JG
Issued for Information				
Rev	Date	By	Chd	Appr

ARUP

Scotchar House, South Queensferry
West Lothian, EH20 9SE
T +44(0)131 331 1999
www.arup.com

Client



Project Title
**Aberdeen Harbour
Expansion Project**

Drawing Title
**Temporary Coastal Path/Cyclepath
During Construction Phase**

Scale at A0
1:2500
Route
Civil - Highways
Subsidiary
S4 - For Approval
Arup Job No
247468-00
Rev
A5
Name
NBY-ARP-ZZ-XX-DR-CH-1003